









St. Lawrence County East Section Multi Use Trail System, 2015



-  East Section of Trail
-  Water Bodies
-  Town Boundaries
-  Road Network
-  Blue Line
-  Easement Lands
-  State owned land
-  County Reforestation

